

The directions to the Kansas State Fair Grounds in Hutchinson coming from the Southwest along US-54.

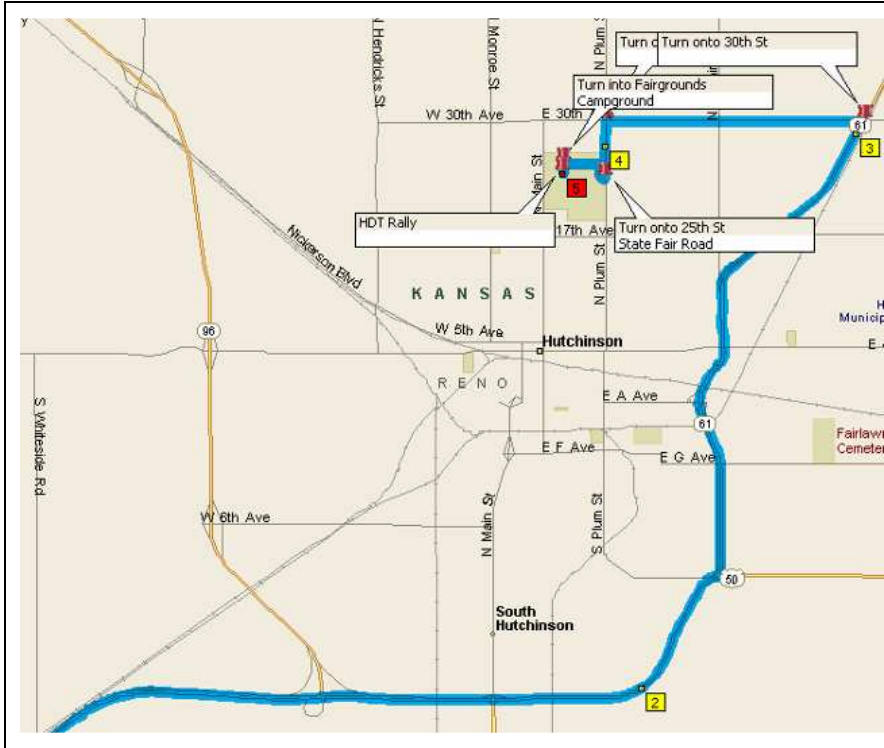
<p>Destination</p>	<p>Kansas State Fairgrounds RV Park 2000 N. Poplar Street Hutchinson, Kansas 67502 Lat 38.0800, Lon -97.9284</p>
 <p>The map displays a route starting from the southwest and heading east along US-54. The route is highlighted in blue. It passes through Lawrence, Kansas, and then continues east towards Hutchinson, Kansas. The route is labeled 'Approaching on US-54' and 'Continue on US-54 as it merges with US-400'. The destination is marked with a red pin and labeled 'Kansas State Fairgrounds RV Park'.</p>	<p>Approaching on US-54 Continue on US-54 as it merges with US-400</p>

The directions to the Kansas State Fair Grounds in Hutchinson coming from the Southwest along US-54.



Turn Left (North) onto US-61

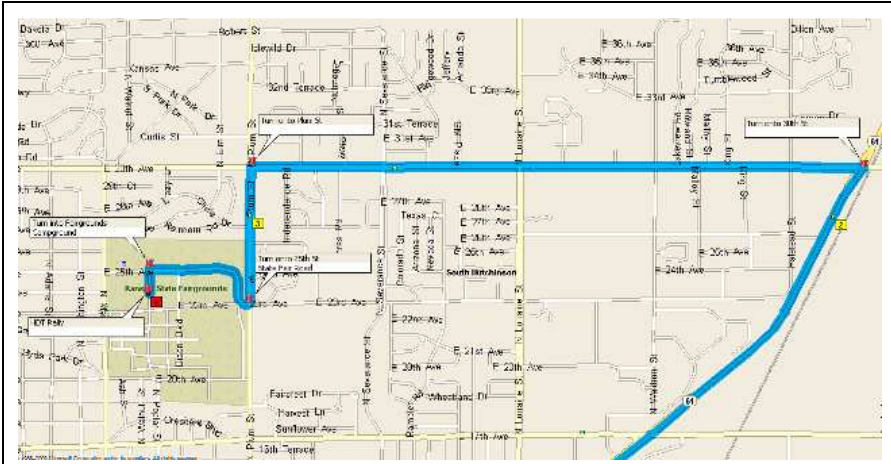
The directions to the Kansas State Fair Grounds in Hutchinson coming from the Southwest along US-54.



Continue on US-61 as it turns eastbound

Stay on US-61 as it merges into US-50

The directions to the Kansas State Fair Grounds in Hutchinson coming from the Southwest along US-54.

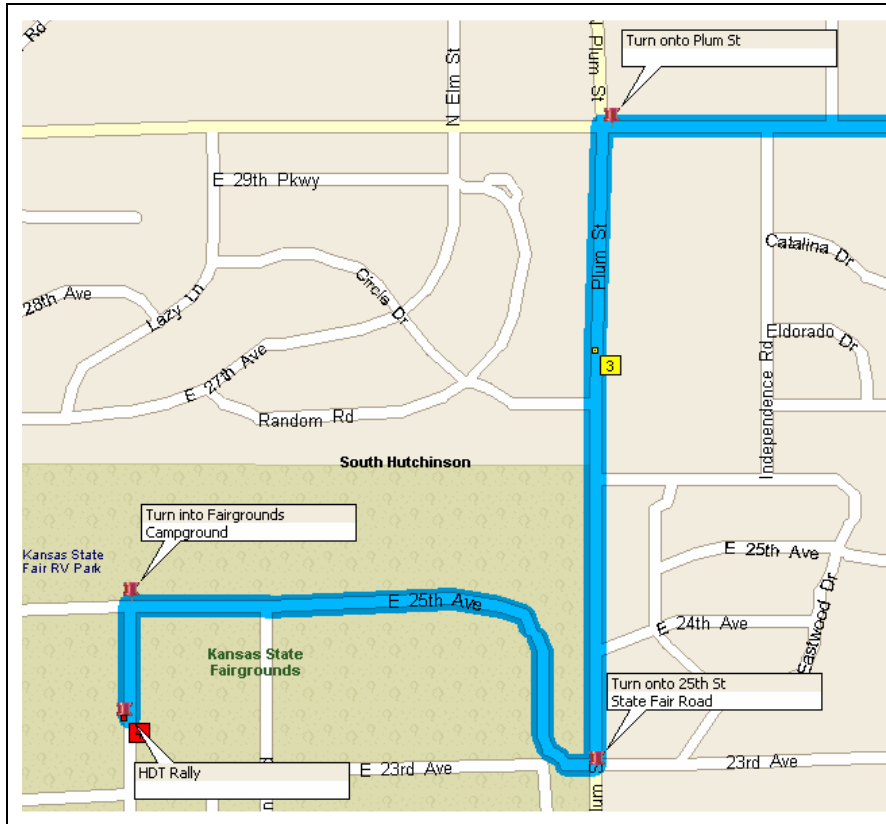


Continue on US-50 as it turns northbound
Turn Left (West) onto E 30th St.



Turn Left (South) on Plum St

The directions to the Kansas State Fair Grounds in Hutchinson coming from the Southwest along US-54.



Turn Right (West) onto 25th St (State Fair Road) at light
Stay to the right

The directions to the Kansas State Fair Grounds in Hutchinson coming from the Southwest along US-54.



Turn Right into Gate to Kansas State Fair Campground in the middle of the park.